

57°W

56°W

55°W

54°W

CANADA



FRENCH MARITIME SPACES OF SAINT-PIERRE-AND-MIQUELON

Geodetic reference system : WGS84
Mercator projection

0 10 20 30 40 Nautical miles



47°N

47°N

Miquelon

Langlade

Saint-Pierre

46°N









46°N

45°N

45°N

44°N

44°N

-  Internal waters
-  Territorial sea
-  Exclusive economic zone
-  Straight baseline
-  Territorial sea outer limit (12 NM)
-  Contiguous zone outer limit (24 NM)
-  Exclusive economic zone outer limit (200 NM)
-  Maritime boundary agreement between States or decision of an international juridical body

© Shom 2018 - © GEBCO 2014

57°W

56°W

55°W

54°W

