

75°E

80°E



# FRENCH MARITIME SPACES OF SAINT-PAUL ET AMSTERDAM ISLANDS (TAAF)

Geodetic reference system : WGS84  
Mercator projection

0 25 50 75 100 Nautical miles



35°S

35°S

40°S







40°S

Amsterdam



Saint-Paul



-  Territorial sea
-  Exclusive economic zone
-  Straight baseline
-  Territorial sea outer limit (12 NM)
-  Contiguous zone outer limit (24 NM)
-  Exclusive economic zone outer limit (200 NM)

© Shom 2018 - © GEBCO 2014

75°E

80°E

