

62°O

60°O

58°O

56°O



FRENCH MARITIME SPACES OF THE FRENCH ANTILLES

Geodetic reference system : WGS84
Mercator projection

0 25 50 75 100 Nautical miles



Anguilla
(UNITED KINGDOM)

Saint-Martin

Saint-Barthélemy

NETHERLANDS

ANTIGUA
AND BARBUDA

SAINT KITTS
AND NEVIS











Montserrat
(UNITED KINGDOM)

Guadeloupe

DOMINICA

Martinique

SAINT LUCIA

-  Internal waters
-  Territorial sea
-  Exclusive economic zone
-  Continental shelf beyond 200 nautical miles
-  Straight baseline
-  Territorial sea outer limit (12 NM)
-  Contiguous zone outer limit (24 NM)
-  Exclusive economic zone outer limit (200 NM)
-  Maritime boundary agreement between States
-  Extended continental shelf outer limit

© Shom 2019 - © GEBCO 2014

