

110°W



# FRENCH MARITIME SPACES OF CLIPPERTON ISLAND

Geodetic reference system : WGS84  
Mercator projection

0 25 50 75 100 Nautical miles



15°N

15°N

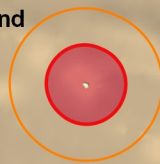
10°N






10°N

5°N

5°N

Clipperton Island



-  Territorial sea
-  Exclusive economic zone
-  Territorial sea outer limit (12 NM)
-  Contiguous zone outer limit (24 NM)
-  Exclusive economic zone outer limit (200 NM)

© Shom 2018 - © GEBCO 2014

110°W

