

75°E

80°E



FRENCH MARITIME SPACES OF SAINT-PAUL AND AMSTERDAM ISLANDS (TAAF)

Geodetic system : WGS 84
Mercator projection

0 25 50 75 100
Nautical miles

35°S









35°S

40°S

40°S

Amsterdam

Saint-Paul

-  Territorial sea
-  Exclusive economic zone
-  Continental shelf beyond 200 nautical miles
-  Straight baseline
-  Territorial sea outer limit (12 NM)
-  Contiguous zone outer limit (24 NM)
-  Exclusive economic zone outer limit (200 NM)
-  Extended continental shelf outer limit

© Shom 2021 - © GEBCO 2014

80°E

